

Appendix 14-2

List of Plates

- Plate 14-1 Extract from 1835 OS map showing location of CH16, CH17 and CH18.
- Plate 14-2 Extract from 1835 OS map showing location of CH22 and CH23 at the location of the proposed borrow pit.
- Plate 14-3 Extract from 1908 OS map showing location of CH16, CH17 and CH18.
- Plate 14-4 Extract from 1908 OS map showing location of CH12, CH14, CH15 and CH18.
- Plate 14-5 Extract from 1908 OS map, showing location of CH22 and CH23 at the location of the proposed borrow pit.
- Plate 14-6 Ring cairn and cist AH01, facing east.
- Plate 14-7 Ring cairn and cist AH01, facing southwest towards T03.
- Plate 14-8 Cist AH01, facing north.
- Plate 14-9 Location of T01, facing northwest.
- Plate 14-10 Location of T02, facing north.
- Plate 14-11 Overview of landscape between T02 and T03, facing southwest.
- Plate 14-12 Location of T03 hardstand, with CH02, facing north.
- Plate 14-13 Location of CH02 within T03 hardstand, facing southwest.
- Plate 14-14 Lazy beds (CH03) partially within T03 hardstand, facing east.
- Plate 14-15 Southeast elevation of vernacular building (CH12) within T06 hardstand and turbine base, facing northwest.
- Plate 14-16 Northeast elevation of vernacular building (CH12) within T06 hardstand and turbine base, facing southeast.
- Plate 14-17 Curvilinear bank to front of CH12, facing southwest.
- Plate 14-18 Location of T07, facing south.
- Plate 14-19 Location of CH16, facing west.
- Plate 14-20 Location of CH17, facing north towards Faughary Wind Farm.
- Plate 14-20 Location of proposed borrow pit, facing southeast.
- Plate 14-21 Quarry (CH22), facing north.
- Plate 14-22 Quarry (CH22), facing north.
- Plate 14-23 Drystone wall (CH22) within proposed borrow pit, facing south.
- Plate 14-24 Location of proposed borrow pit within forestry, facing southwest.
- Plate 14-25 Location of T09, facing northeast.
- Plate 14-26 View towards CH18 and Faughary Wind Farm from T09, facing northwest.
- Plate 14-27 CH18, facing southeast.
- Plate 14-28 Interior of CH18, showing fireplace and fire crane, facing east.
- Plate 14-29 Overview of CH18 and location of T09, facing east.
- Plate 14-30 Ephemeral evidence of TB06 within T12 hardstand, facing east.
- Plate 14-31 Location of proposed grid connection passing through ZoN of AH85, facing northeast.
- Plate 14-32 Bridge CH67, facing southwest.
- Plate 14-33 Bridge CH67, facing southwest.
- Plate 14-34 Section of the proposed grid connection that passes through greenfield, facing southeast.
- Plate 14-35 River Bonet, facing southwest.

- Plate 14-36 19th century shop (BH15), facing south.
- Plate 14-37 Bellanagare Bridge (CH69), facing northeast.
- Plate 14-38 St. Mary's church shrine (CH70), facing south.
- Plate 14-39 St. Joseph's National School (CH72), facing north.
- Plate 14-40 Lime kiln at south of proposed TDR haul route (CH51), facing north.
- Plate 14-41 Opening in lime kiln at south of proposed TDR haul route (CH51), facing north.
- Plate 14-42 Drystone wall along TDR haul road route (CH50), facing northeast.
- Plate 14-43 Ringfort (AH57), facing east.
- Plate 14-44 Zone of Notification of Ringfort (AH57), facing west.
- Plate 14-45 Extract from 1908 OS map showing greenfield section of TDR, including CH51 and CH74.
- Plate 14-46 Extract from 1908 OS map showing greenfield section of TDR, including AH56, AH57, CH50 and TB08.

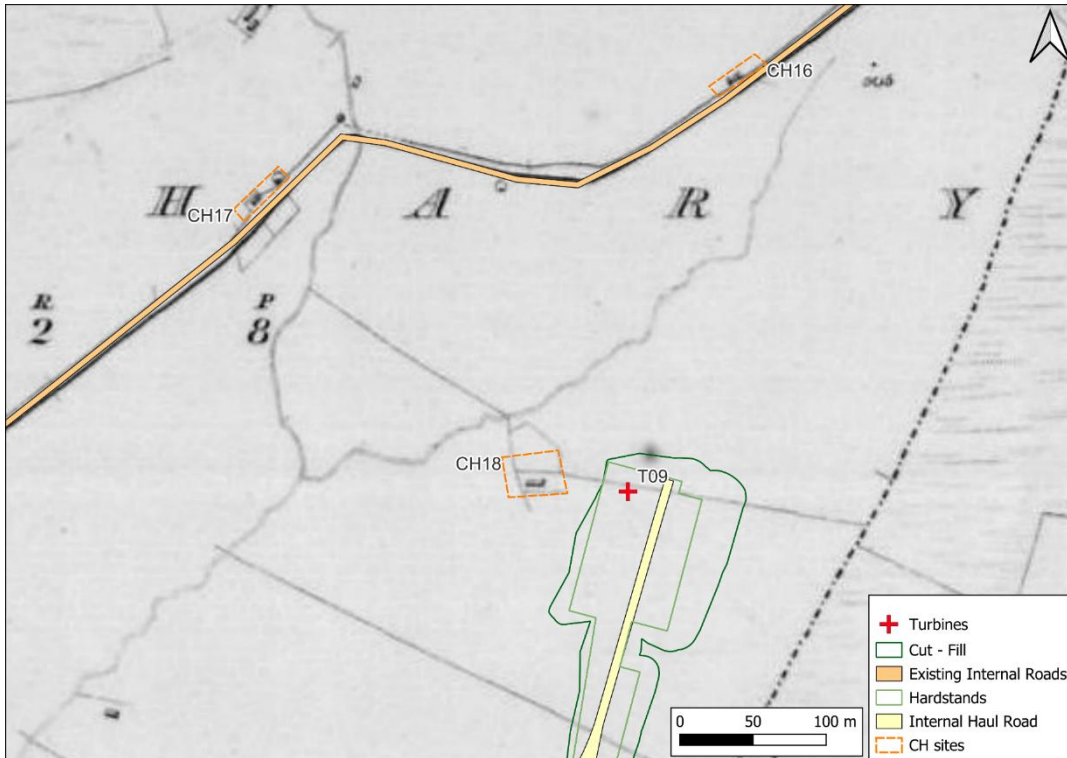


Plate 14-1 Extract from 1835 OS map showing location of CH16, CH17 and CH18

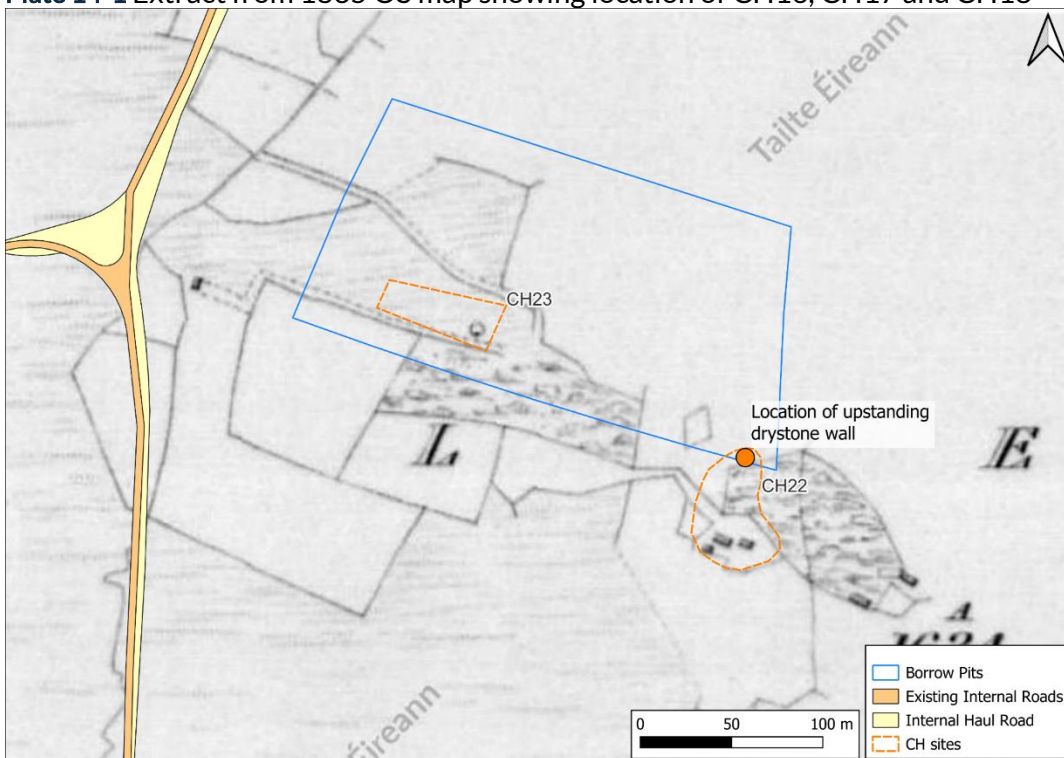


Plate 14-2 Extract from 1835 OS map showing location of CH22 and CH23 at the location of the proposed borrow pit

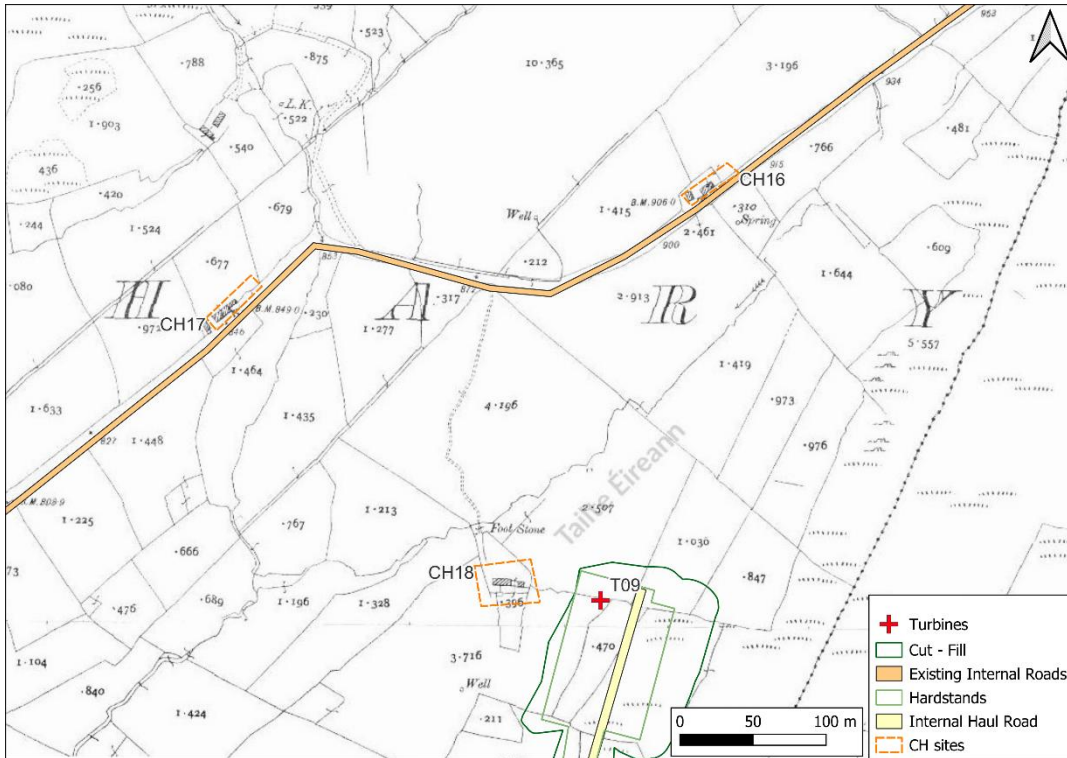


Plate 14-3 Extract from 1908 OS map showing location of CH16, CH17 and CH18

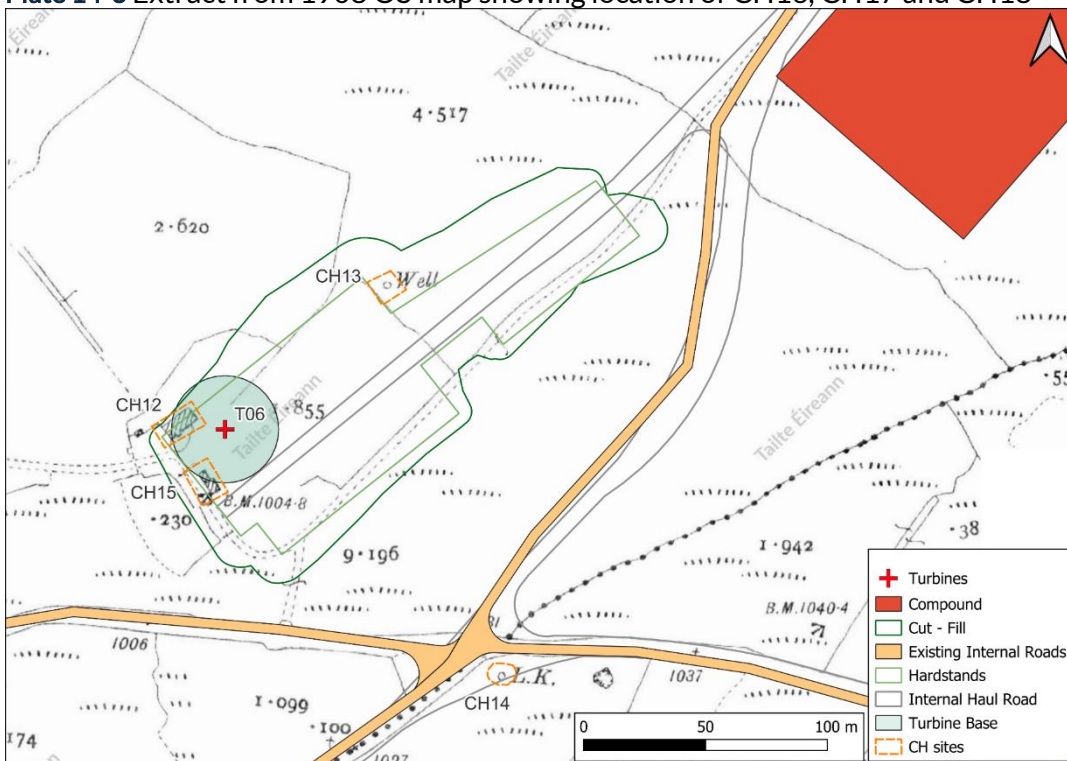


Plate 14-4 Extract from 1908 OS map showing location of CH12, CH14, CH15 and CH18.

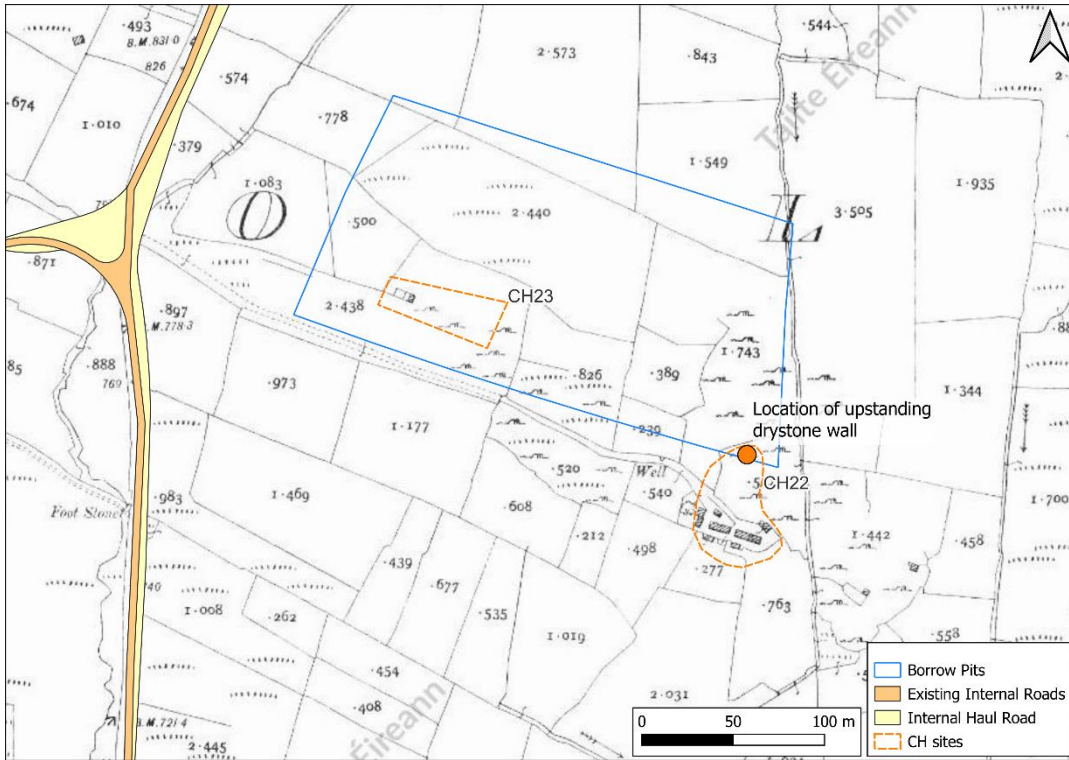


Plate 14-5 Extract from 1908 OS map, showing location of CH22 and CH23 at the location of the proposed borrow pit



Plate 14-6 Ring cairn and cist AH01, facing east



Plate 14-7 Ring cairn and cist AH01, facing southwest towards T03



Plate 14-8 Cist AH01, facing north



Plate 14-9 Location of T01, facing northwest.



Plate 14-10 Location of T02, facing north.



Plate 14-11 Overview of landscape between T02 and T03, facing southwest.



Plate 14-12 Location of T03 hardstand, with CH02, facing north.



Plate 14-13 Location of CH02 within T03 hardstand, facing southwest



Plate 14-14 Lazy beds (CH03) partially within T03 hardstand, facing east



Plate 14-15 Southeast elevation of vernacular building (CH12) within T06 hardstand and turbine base, facing northwest



Plate 14-16 Northeast elevation of vernacular building (CH12) within T06 hardstand and turbine base, facing southeast



Plate 14-17 Curvilinear bank to front of CH12, facing southwest



Plate 14-18 Location of T07, facing south



Plate 14-19 Location of CH16, facing west



Plate 14-20 Location of CH17, facing north towards Faughary Wind Farm



Plate 14-21 Location of proposed borrow pit, facing southeast



Plate 14-22 Quarry (CH22), facing north



Plate 14-23 Drystone wall (CH22) within proposed borrow pit, facing south



Plate 14-24 Location of proposed borrow pit within forestry, facing southwest



Plate 14-25 Location of T09, facing northeast



Plate 14-26 View towards CH18 and Faughary Wind Farm from T09, facing northwest



Plate 14-27 CH18, facing southeast



Plate 14-28 Interior of CH18, showing fireplace and fire crane, facing east



Plate 14-29 Overview of CH18 and location of T09, facing east



Plate 14-30 Ephemeral evidence of TB06 within T12 hardstand, facing east



Plate 14-31 Location of proposed grid connection passing through ZoN of AH85, facing northeast



Plate 14-32 Bridge CH67, facing southwest



Plate 14-33 Bridge CH67, facing southwest



Plate 14-34 Section of the proposed grid connection that passes through greenfield, facing southeast



Plate 14-35 River Bonet, facing southwest



Plate 14-36 19th century shop (BH15), facing south



Plate 14-37 Bellanagare Bridge (CH69), facing northeast



Plate 14-38 St. Mary's church shrine (CH70), facing south



Plate 14-39 St. Joseph's National School (CH72), facing north



Plate 14-40 Lime kiln at south of proposed TDR (CH51), facing north



Plate 14-41 Opening in lime kiln at south of proposed TDR (CH51), facing north



Plate 14-42 Drystone wall along TDR (CH50), facing northeast



Plate 14-43 Ringfort (AH57), facing east



Plate 14-44 Zone of Notification of Ringfort (AH57), facing west

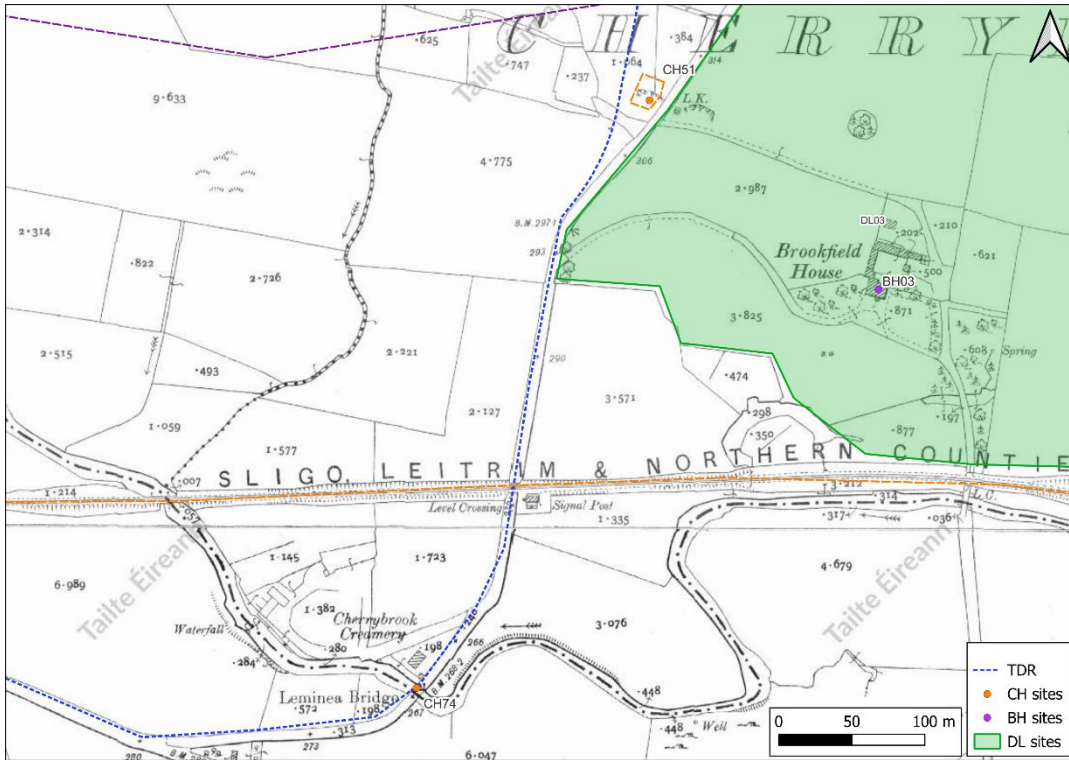


Plate 14-45 Extract from 1908 OS map showing greenfield section of TDR, including CH51 and CH74.

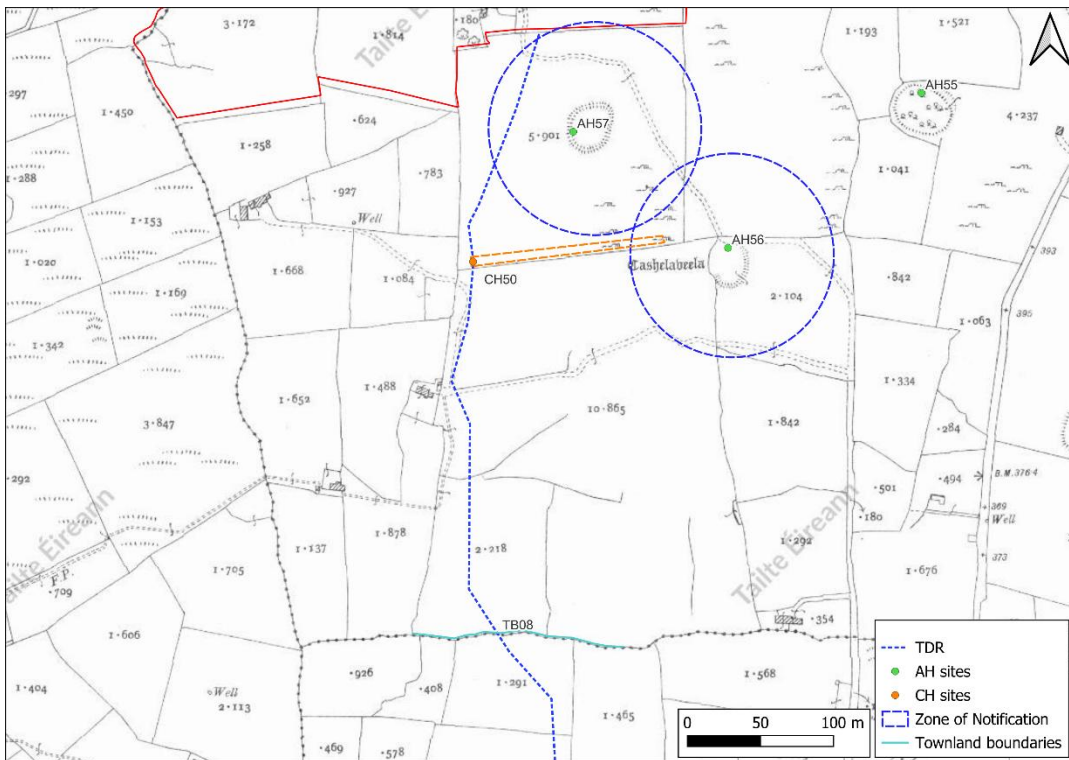


Plate 14-46 Extract from 1908 OS map showing greenfield section of TDR, including AH56, AH57, CH50 and TB08.